Adjacent Property Owners:

(1) USDA Forest Service
Craig Ranger District
Craig, Alaska 99921

(2) State of Alaska (tidelands)
PO Box 111020
Juneau, AK 99811

(3) Sealaska Corporation
One Sealaska Plaza
Juneau, Alaska 99801

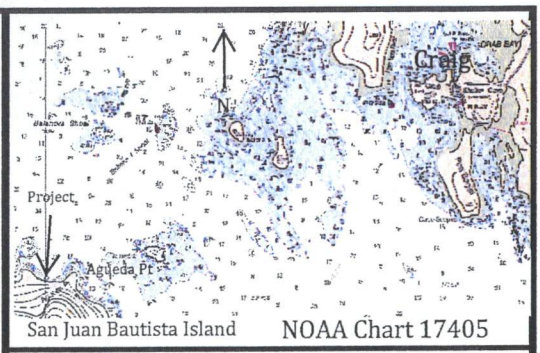

Vicinity Map - Craig, AK Scale 2": 1 mile

Location of Project:

Latitude: N 55 degrees 26' 57.21"
Longitude: W 133 degrees 14' 55.91"
T. 74 S. - R. 80 E. Sections 15,16; CRM

Scale 1"= 100'

N

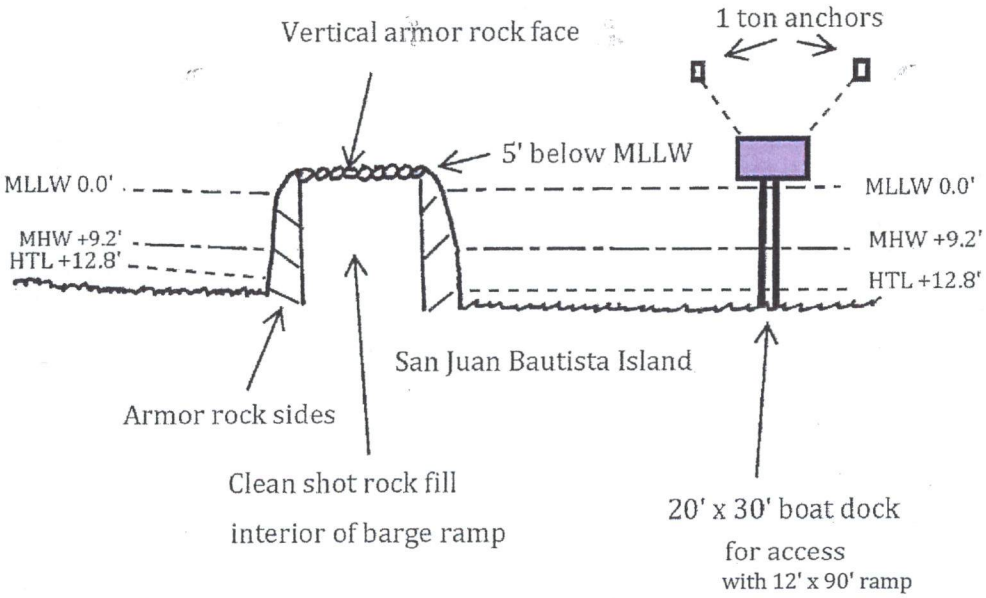

Project description:
Barge ramp constructed of armor rock and clean shot rock fill.

Project Purpose:
Access to rock quarry for development and extraction of rock.

NAME: San Juan Bautista Barge Ramp
WATERWAY: Bucarelli Bay
LOCATION: 4.2 miles SW of Craig, Alaska
APPLICATION BY:
Shaan Seet, Incorporated
P.O. Box 690
Craig, Alaska 99921
DATE: 07-31-2015 **Page** 1 of 3

Dimensions:

Width of face: 70 feet

Width of face plus armor rock: 100 feet

Height of face above -5.0': 15 feet

Length of fill from top of beach: 75 feet

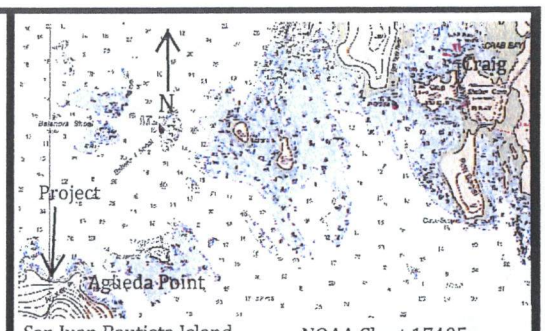

San Juan Bautista Island NOAA Chart 17405

Vicinity Map - Craig, AK Scale 2": 1 mile

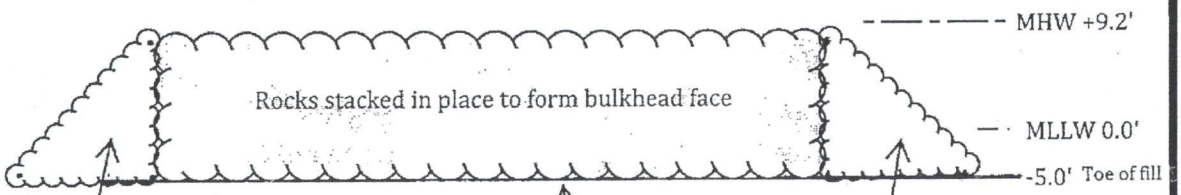

Front view

Vertical and Horizontal Scale 1"= 20'

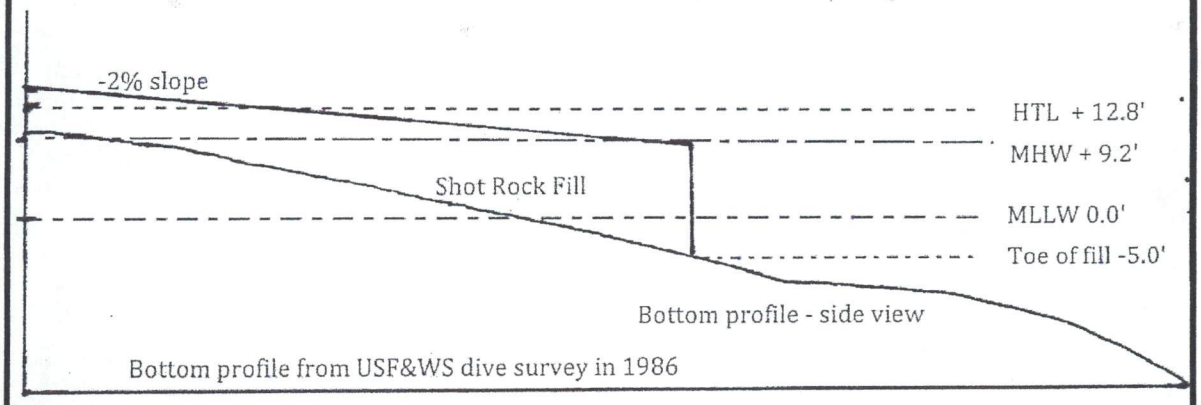

Vertical and Horizontal Scale: 1"= 20'

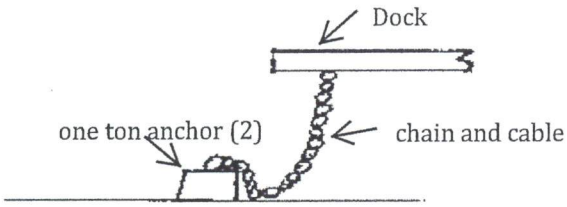

Profile view of dock anchor system - not to scale

NAME: San Juan Bautista Barge Ramp
WATERWAY: Bucarelli Bay
LOCATION: 4.2 miles SW of Craig, Alaska
APPLICATION BY:
Shaan Seet, Incorporated
P.O. Box 690
Craig, Alaska 99921
DATE: 07-31-2015 **Page** 2 of 3

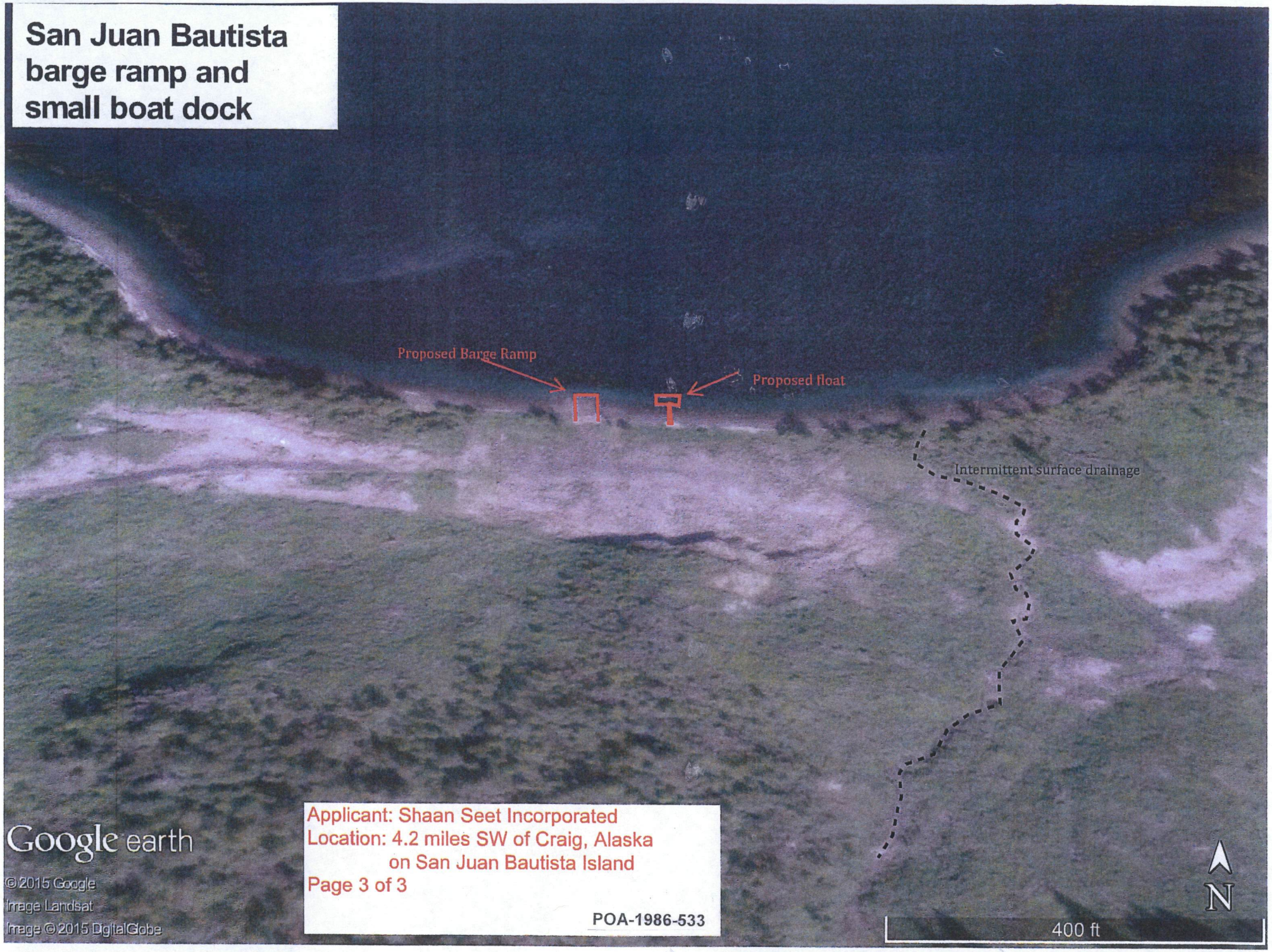
San Juan Bautista barge ramp and small boat dock
Proposed Barge Ramp
Proposed float
Intermittent surface drainage
Google earth
© 2015 Google
Image Landsat
Image © 2015 DigitalGlobe
Applicant: Shaan Seet Incorporated
Location: 4.2 miles SW of Craig, Alaska
on San Juan Bautista Island
Page 3 of 3
POA-1986-533
N
400 ft